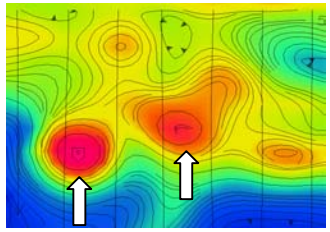
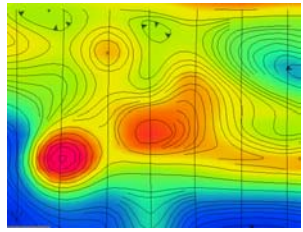
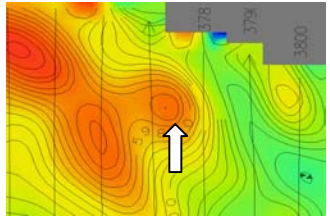
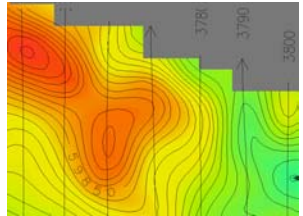
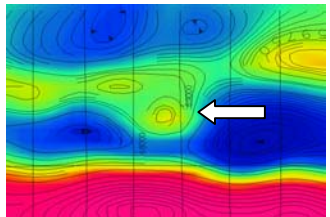
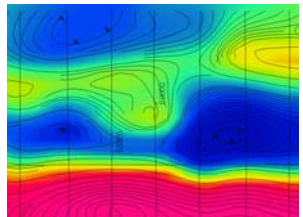
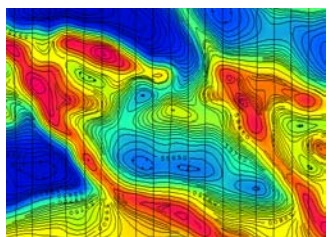
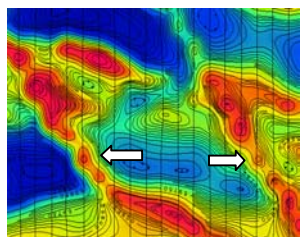


# GT-GRID

## Higher Resolution - Greater Accuracy - Lower Cost

Scott Hogg & Associates introduce a full suite of proprietary magnetic gradient processing services that redefine the “state of the art”. Magnetic mapping is now possible at much higher resolution and greater accuracy at less than conventional cost.

NEW	Data Courtesy of Marum Resources	CONVENTIONAL
	<p>More accurate positioning of kimberlite style anomalies. True peaks are not always beneath the flight lines and knowledge of the off-line location maximizes ground follow up efficiency.</p>	
	<p>New kimberlite style anomalies can be revealed. Increased map resolution can be achieved without added flight lines to maximize survey value and reduce survey cost.</p>	
	<p>Anomaly detail and shape are fully resolved to improve recognition of discrete kimberlite type anomalies.</p>	
	<p>Beads on a string that present false kimberlite style anomalies are automatically avoided. False anomalies can create erroneous kimberlite targets and waste both time and money.</p>	

Scott Hogg has more than thirty years experience in airborne geophysical management, operations, processing and software development. He has identified 7 diamondiferous kimberlite pipes in Ontario, using aeromagnetics alone, at depths up to 130 metres below surface. Scott Hogg & Associates can bring proven expertise and excellent value to your exploration program. Call to find out more about our unique capability to produce a diurnal tolerant total field map that fully, and simultaneously, honours the full detail of total field, gradient-east and gradient-north measured profiles.



**Scott Hogg & Associates Ltd.**  
**Custom Geophysical Services**

85 Curlew Drive, Suite 102,  
 Toronto, Ontario, Canada, M3A 2P8  
 (416) 444-8245 Phone (416) 444-4409 Fax  
[www.shageophysics.com](http://www.shageophysics.com)